F
127
L8L82

Unique Long Island.

Camera sketches.

LIBRARY OF CONGRESS

THE LIBRARY OF CONGRESS
1800

Class F127

Book .L8L82

PRESENTED BY

Unique Long Island

[CAMERA SKETCHES]

COMPLIMENTS OF
Long Island Railroad Co.

F127.
.L8L82

Long Island

Trends East and West, the prevailing Summer South wind from the Ocean cools every section

THE ISLAND is unique in every respect. Its natural beauties and perfect conditions are suited to all requirements. **Rest and Recreation, Sport and Pleasure, Agricultural and Industrial Pursuits,** and chief of all, **Healthy Homes** reached quickly and with comfort.

THE TRAIN SERVICE

Is first-class in all branches. New coaches, new parlor cars and new hard coal burning engines have been added to the Railroad's equipment this year. Dustless roadbed, cinder-ballasted and oiled. Fast express trains bring every section of the Island within easy reach of Greater New York.

THE FAST BOATS

Of the Montauk Steamboat Company with first-class appointments make possible a delightful variation in travel.

BAGGAGE AND EXPRESS

Carried by the Long Island Express Co. from Greater New York direct to all points on the Island; if forwarded by Express, prompt delivery is insured; the necessity of checking, the annoyance incident to the care of the checks, and the employment of a local delivery, etc., is avoided.

This book of illustrations, reproduced from photographs, shows some of Long Island's manifold phases, and is presented with the compliments of

The Long Island Railroad Company

in the belief that the "sun pictures" will describe better than words **Long Island's** many charms.

HOWARD M. SMITH,
Gen'l Pass. Agent.

H. B. FULLERTON,
Sp'l Agent Pass. Dept.

Offices: Long Island City, N. Y.

LIBRARY OF CONGRESS

"GOOD WATER."
All Around and Underneath the Island. A Flowing Well.
OYSTER BAY.

"GOOD ROADS."

Good in all Seasons and all Weather.

JERICHO. EAST NORWICH. JAMAICA.

SPORTS OF JAMAICA BAY.

FAR ROCKAWAY.

The Merrick (South Shore Road) in Winter.
SPRINGFIELD—VALLEY STREAM.



At the Camp Meeting.
MERRICK.

FIRE ISLAND LIGHT.

Babylon from the Great South Bay.
SUMPWANS CREEK.



The Whip Mill.
BABYLON.

The Lake.
BABYLON—WEST ISLIP.



Tahlulah Lake.
WEST ISLIP.

A BAY SHORE BIT.

Co. A, Twenty-third Regiment, in Camp.
BAYSHORE.

The South Road near Memorial Church.
ISLIP.

OAKDALE.



GREAT RIVER.

In the Height of the Ducking Season.
PATCHOGUE.



THREE SPECIES OF WILD DUCK.

Dredging for Blue Points.
OYSTERMEN OF GREAT SOUTH BAY.

Children's Hour.
WATER ISLAND.

Coming Yachtsmen.
MORICHES.

THE BEACH AT QUOGUE.

The Captain Investigates.
LYNNCLYFFE—GOOD GROUND.

SHINNECOCK HILLS AND THEIR GUARDIAN.

SHINNECOCK LINKS.

The Starting of a Match.
SHINNECOCK GOLF CLUB.

NEAR SOUTHAMPTON.



Wild Rose Cove—The Grove and Jessups Neck.
NORTH SEA.

Going Crabbing.
WATER MILL.



The Trout Ponds.
NOYACK.

The Town Pond.
EASTHAMPTON.

Crabbing.

A Big Catch.—Fin-Back Whale.

AN AMAGANSETT SPORT.

The Pyramids.
MONTAUK.

MONTAUK POINT.

The "Backbone," from the Valley.
HOLLIS.

The Central Valley, from the "Backbone."
QUEENS.

The Jericho "Pike."
QUEENS.

Greater New York's Flower Garden.
FLORAL PARK.

On the Track.
MINEOLA, FAIR GROUNDS.

St. Paul's School.
GARDEN CITY.

The Meeting House Pump.
WESTBURY.

Rounding the Curve.
BETH PAGE.

The North Beach,
LAKE RONKONKOMA.



Roadbed Cinder-Ballasted and Oiled.

OILING THE ROADBED.

The Park and Water Tower.
RIVERHEAD.



Cranberry Marsh.
RIVERHEAD.

LONG ISLAND LIVE STOCK.

Prize Winners.
RIVERHEAD FAIR.

The Mouth of the River.
RIVERHEAD.

Gardiner's Bay from the Bluff.
SHELTER ISLAND.

Paradise Bay.
SHELTER ISLAND.

Tree-Arched Broadway.
FLUSHING.



To the East and to the West.
FLUSHING.

Where Sound and River Meet.
OFF WHITESTONE.

The Turn from the Shore Road.
WILLETT'S POINT.

Oakland Links.
BAYSIDE.

Little Neck Bay.
BAYSIDE.



New York Yacht Club.
SEA CLIFF.



The Main Road—Dosoris Point.
GLEN COVE.

The Club House, Nassau Links.
NASSAU.

Lloyd's Neck.
Centre Island.
Bayville. Mill Neck.
FROM MATTINICOCK.

Toward Mattinicock.
FROM BAYVILLE BRIDGE.

The Overflow.
OYSTER BAY.

Avenue of Locusts.
OYSTER BAY.

Low Tide in the Cove.
OYSTER BAY.

Second Battalion, Naval Reserves, at Work.
CENTRE ISLAND, OYSTER BAY.



OYSTER BAY HARBOR.

Centre Island Tower. Lloyd's Neck Fort.



Near the Fish Hatcheries.
COLD SPRING.

The West Shore.
HUNTINGTON HARBOR.

The Harbor Mouth.
HUNTINGTON.

The Turn of the Tide.
NORTHPORT.

The Trout Stream.
SUNKEN MEADOW.

Nissequogue River.



The Mill Pond.



Where Daniel Webster Loved to Fish.
WYANDANK—SMITHTOWN.

The Village Street.
STONY BROOK.

The Beginning and End.
PORT JEFFERSON.

Long Island Sound.
ROANOKE POINT.



Chimney Cliff.
ROANOKE POINT.

The Salt Meadow, from "Steeple Church Bridge."
AQUEBOGUE.

The Sound Shore.
MATTITUCK.

The Main Street.
NEW SUFFOLK.

Squak's Nest Point and Robbins Island.
NEW SUFFOLK.

The Inlet.
CUTCHOGUE.

Nassau Point.
CUTCHOGUE.

A Cauliflower Field.
CUTCHOGUE.

LONG ISLAND VEGETABLES.



Gardiner's Bay.
SHELTER ISLAND. GREENPORT.

SUNSET ON THE SOUND.

1901

LIBRARY OF CONGRESS
0 012 609 492 9